

Wegeröffnung des

Linksrheinischen Jakobsweg

ã | & @ | ð | æ | Á | Ó | > | * | ^ | { | ^ | ã | ç | | ã


T æ ã | Ë | @ | ! | ^ | • | Á | P | æ | { | ^ | • | Ë | [| • | ^ | } | • | ç | ã

Ort: Koblenz Deutsches Eck


Datum: 14. April 2013

Uhrzeit: 14:30 Uhr

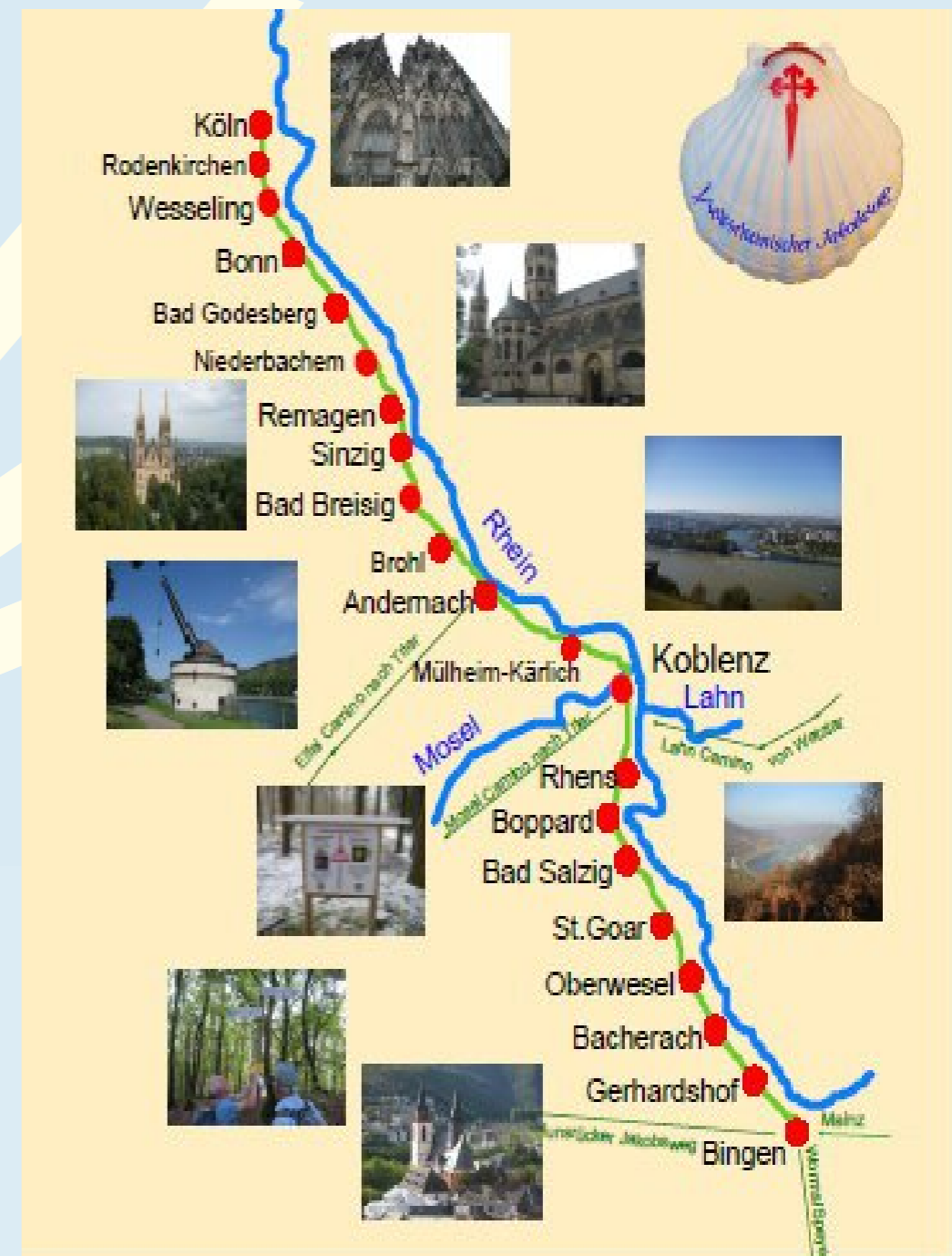
Pilgern verbindet



Pilgerforum
City Kirche Koblenz



St. Jakobus-Gesellschaft
Rheinland-Pfalz-Saarland e. V.



The map shows the route of the Left Rhine Jacobsweg, starting from Koblenz and ending in Bingen. Key locations along the route include: Köln, Rodenkirchen, Wesseling, Bonn, Bad Godesberg, Niederbachem, Remagen, Sinzig, Bad Breisig, Brohl, Andemach, Mühlheim-Kärlich, Koblenz, Lahn, Rhens, Boppard, Bad Salzig, St. Goar, Oberwesel, Bacherach, Gerhardshof, and Bingen. The route follows the Rhine, Mosel, and Lahn rivers. Small images of churches and landscapes are placed along the route. A shell logo with a red cross is in the top right corner.